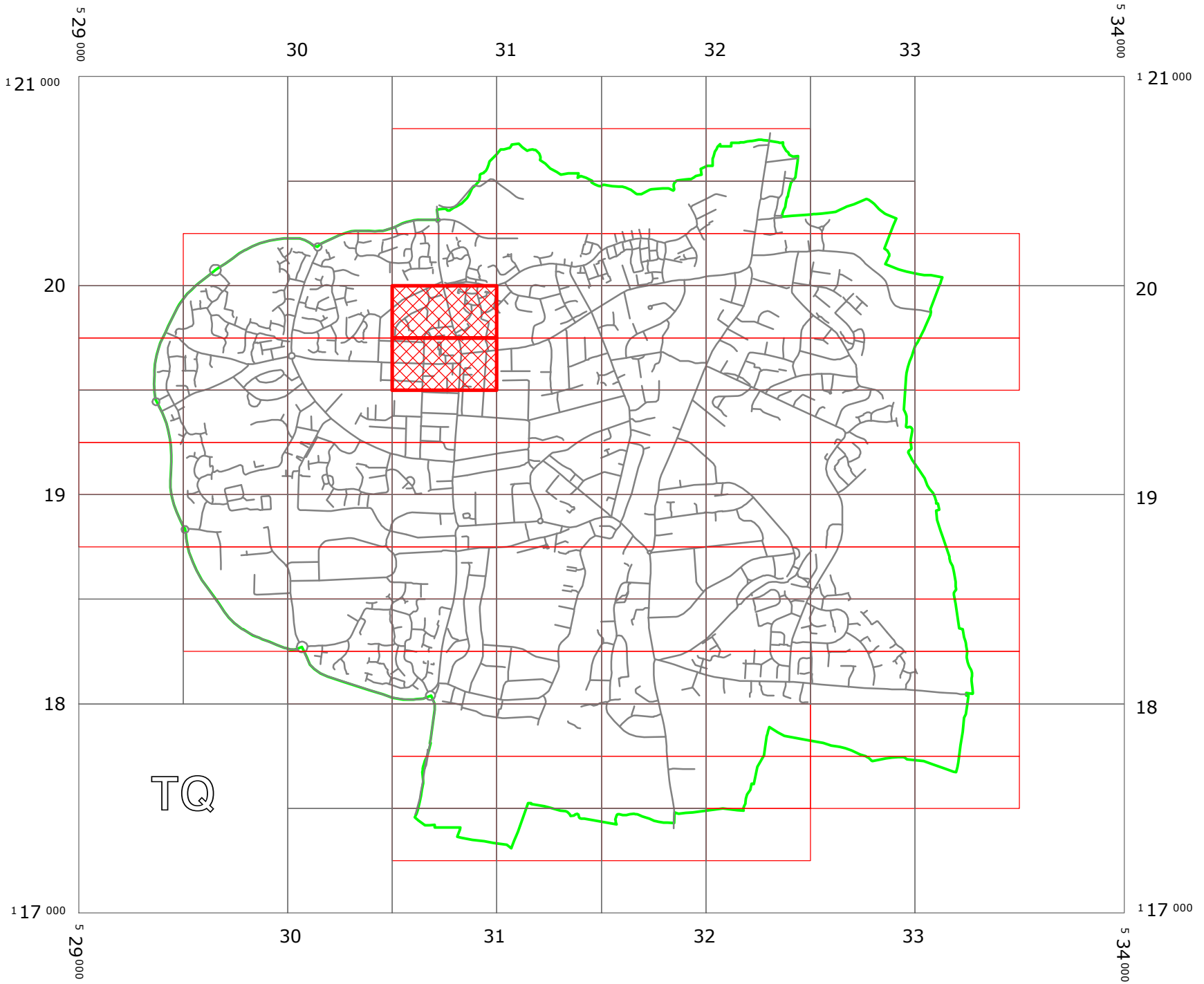







WEST SUSSEX COUNTY COUNCIL ((MID SUSSEX DISTRICT)
(PARKING PLACES AND TRAFFIC REGULATION)
(CONSOLIDATION No.2) ORDER 2006)
(BURGESS HILL: LONDON ROAD AMENDMENT) ORDER 2015

BURGESS HILL: LOCATION OF WAITING RESTRICTIONS



KEY:

-  OS TILE GRID
-  PARKING TILE GRID
-  LOCATION OF WAITING RESTRICTIONS
-  PARISH BOUNDARY
-  ROAD NETWORK




West Sussex County Council
 Communities & Infrastructure
 The Grange
 Tower Street
 Chichester
 West Sussex
 PO19 1RH

WEST SUSSEX COUNTY COUNCIL ((MID SUSSEX DISTRICT)
 (PARKING PLACES AND TRAFFIC REGULATION)
 (CONSOLIDATION No.2) ORDER 2006)
 (BURGESS HILL: LONDON ROAD AMENDMENT) ORDER 2015

LOCATION OF WAITING RESTRICTIONS

Reproduced from or based upon 2013 Ordnance Survey material with permission of the Controller of HMSO
 (c) Crown Copyright reserved. Unauthorised reproduction infringes Crown copyright and may lead to
 prosecution or civil proceedings West Sussex County Council Licence No. 100023447


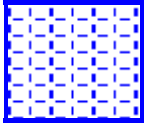


SCALE: 1:25,000
DATE: 30/11/2015


Key for Waiting Restrictions

All areas over which the provision of the orders apply are defined by the shaded areas as shown on the following plans plus a contiguous area not indicated on the plans of verge and/or footway between the carriageway edge and the highway boundary. The plans in this schedule are based upon grid references of the Ordnance Survey National Grid defined by the OSGB 36 triangulation.

Prohibition of waiting at any time

- | | | | |
|-----|---|--------|----------------------------------|
| 101 |  | check | No waiting at any time |
| 107 |  | pat020 | No waiting 8.00am-6.00pm Mon-Sat |

Free Limited Waiting

- | | | | |
|-----|---|---------|--|
| 770 |  | usgs701 | Waiting limited to 30mins
No return within 30mins at any time |
|-----|---|---------|--|

Specified Vehicles

- | | | | |
|-----|---|-------|---------------------------------------|
| 830 |  | check | Disabled persons vehicles at any time |
|-----|---|-------|---------------------------------------|

WEST SUSSEX COUNTY COUNCIL
((MID SUSSEX DISTRICT) (PARKING PLACES & TRAFFIC REGULATION)
(CONSOLIDATION NO.2) ORDER 2006)

(BURGESS HILL: LONDON ROAD AMENDMENT) ORDER 2015

West Sussex County Council in exercise of their powers under Sections 1 (1) 2 (1) and (2), 4 (2), 45, 46, 49 and 53 and Part IV of Schedule 9 of the Road Traffic Regulation Act 1984 ("the Act") as amended and of all other enabling powers and after consultation with the Chief Officer of Police in accordance with Part III of Schedule 9 to the Act hereby make the following Order:-


1. This Order shall come into operation on the Thirtieth day of November 2015 and may be cited as "West Sussex County Council ((Mid Sussex District) (Parking Places & Traffic Regulation) (Consolidation No. 2) Order 2006) (Burgess Hill: London Road Amendment) Order 2015".
2. The "West Sussex County Council (Mid Sussex District) (Parking Places & Traffic Regulation) (Consolidation No.2) Order 2006" is hereby amended by the replacement of the plans specified in the First Schedule to this Order, with the plans specified in the Second Schedule, attached hereto.

FIRST SCHEDULE
Plans to be Replaced

TQ3019NEN (Issue Number 2)
TQ3019NES (Issue Number 4)

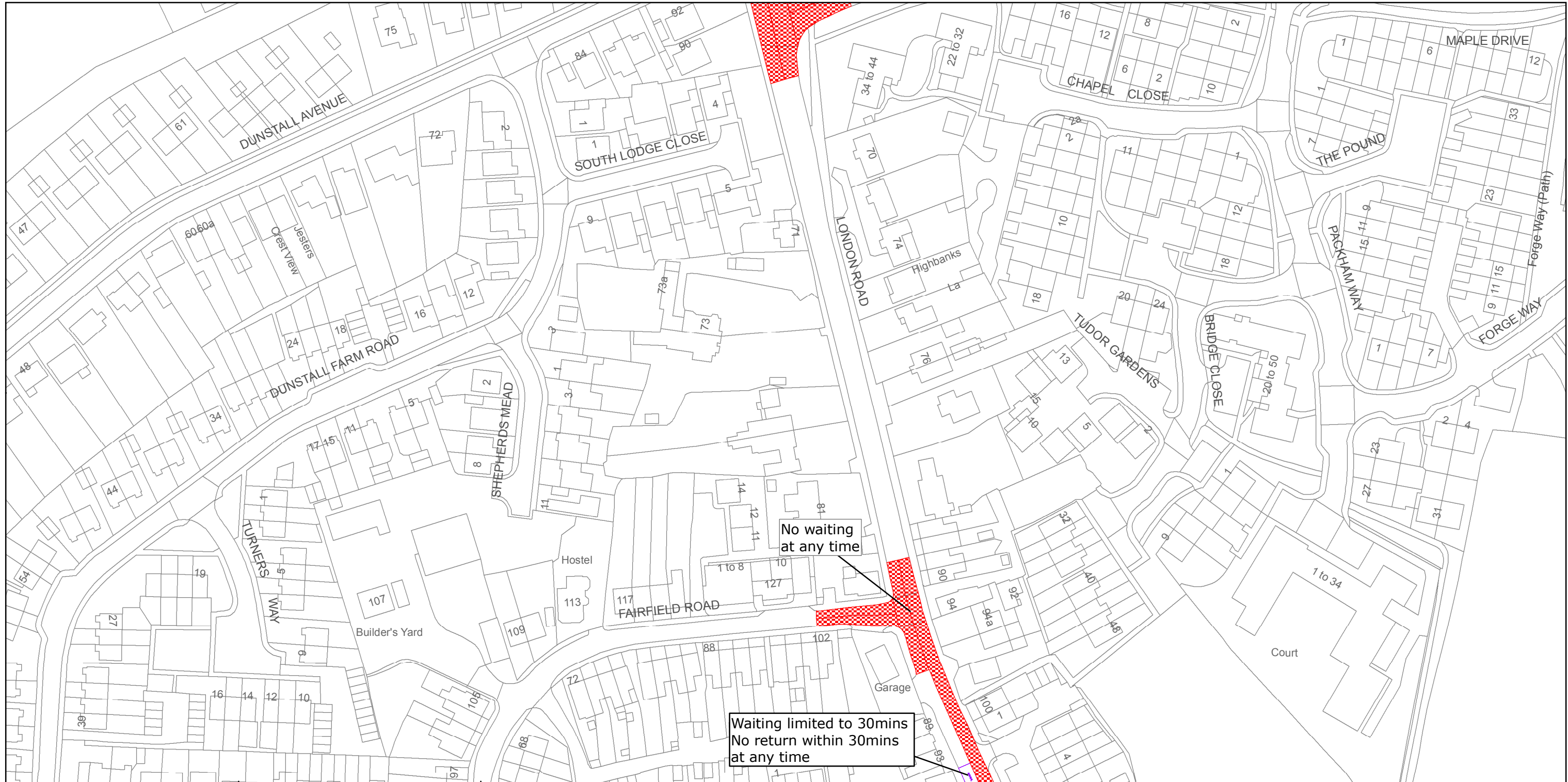
SECOND SCHEDULE
Replacement Plans

TQ3019NEN (Issue Number 3)
TQ3019NES (Issue Number 5)

THE Common Seal of THE)
 WEST SUSSEX COUNTY COUNCIL)
 was hereto affixed the)
 TWENTY SIXTH)
 day of NOVEMBER 2015)
)
)
)
 Authorised Signatory)
 SMS1407-MM)



04/08 DELEGATED AUTHORITY



No waiting at any time

Waiting limited to 30mins
No return within 30mins at any time



West Sussex County Council
Highways & Transport
The Grange
Tower Street
Chichester
West Sussex
PO19 1RH

MID SUSSEX DISTRICT: BURGESS HILL
WAITING RESTRICTIONS

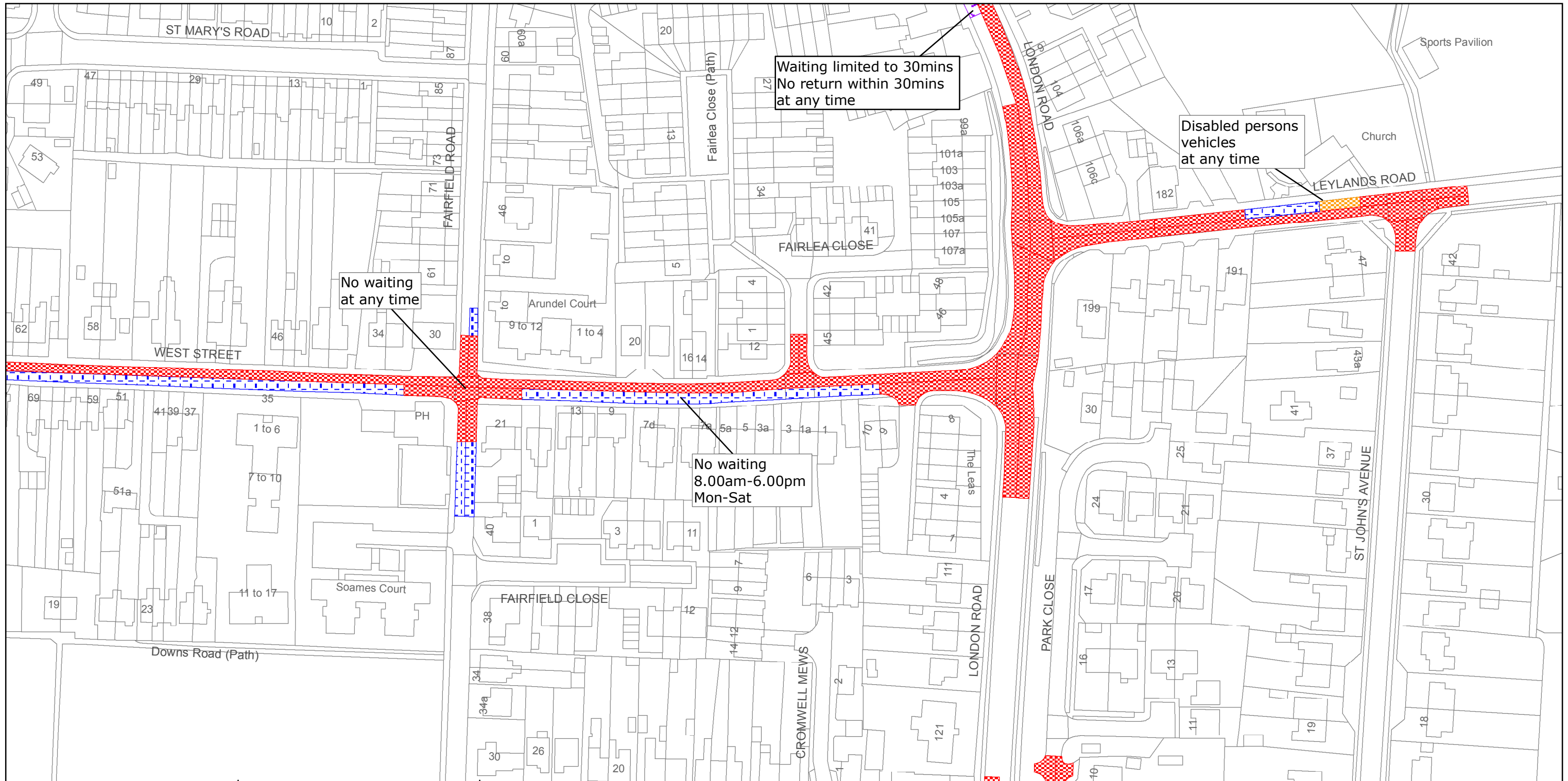
Reproduced from or based upon 2013 Ordnance Survey material with permission of the Controller of HMSO (c) Crown Copyright reserved.
Unauthorised reproduction infringes Crown copyright and may lead to prosecution or civil proceedings West Sussex County Council Licence No. 100023447

TILE REF NO:
TQ3019NEN

SHEET ISSUE NO 3
SHEET ACTIVE FROM - 30/11/2015



SCALE:
1:1250
at A3 size



West Sussex County Council
 Highways & Transport
 The Grange
 Tower Street
 Chichester
 West Sussex
 PO19 1RH

MID SUSSEX DISTRICT: BURGESS HILL
 WAITING RESTRICTIONS

TILE REF NO:
 TQ3019NES

SHEET ISSUE NO 5
 SHEET ACTIVE FROM - 30/11/2015



SCALE:
 1:1250

at A3 size

Reproduced from or based upon 2013 Ordnance Survey material with permission of the Controller of HMSO (c) Crown Copyright reserved.
 Unauthorised reproduction infringes Crown copyright and may lead to prosecution or civil proceedings West Sussex County Council Licence No. 100023447